

CABREO

del Nobil

COLLEGIO CONVITTO CAMPANA

Istituto Campana Osimo ®

OSIMO

2

The image shows the front cover of an antique book. The cover is decorated with a traditional marbled paper pattern, often referred to as a 'stone' or 'shell' pattern. This pattern consists of irregular, rounded shapes in a deep red or terracotta hue, which are separated by a network of dark green and black veins. The overall effect is a complex, organic, and somewhat cellular texture. The book is bound in a dark red, possibly leather or cloth, spine that is visible in the center. The edges of the book's pages are visible on the right side, showing a yellowish-cream color. A white watermark is centered on the cover.

Istituto Campana Osimo ®

Istituto Campana Osimo ®

7.89.74  
3.20.20  
11.09.74

h<sup>o</sup>

**C**ABRICO

del Nobil.

Collegio **Camilla Campana**

di **Osimo**

esiguito nell'anno 1890.

Istituto Campana Osimo ©

Istituto Campana Osimo®



Istituto Campana Osimo ®



Istituto Campana Osimo ®



Istituto Campana Osimo ®



*Mungana Episcopi*

*Ed. prof. e.*

*Cart. 1*

*Mapa Cagiata.*  
**Colonia N. 1.**

M-D  
202  
209  
206  
233  
234  
235  
237  
240

202  
209  
1. 12. 00  
- 16. 00  
1. 29. 00



Scala di 1 a 2000.

Capitolo

Mappe Capitolo

# Osimo



N. 5

200
190
180
170
160
150
140
130
120
110
100

Istituto Campana Osimo ©

2. 1008

Mappa Cagiata  
Colonia D. 2.



f. 20 fante a Brina

M. - IV	36
V	43
	44
	45
	46
	49
	50
	51

$$\begin{array}{r} 1200 \\ 1000 \\ \hline 2000 \end{array}$$

Istituto Campana Osimo ®

Colonia D. 2. a 2000

Bandone N. 2

# Mapa Cagiata Colonia N. 2.



Istituto Campana Osimo ©

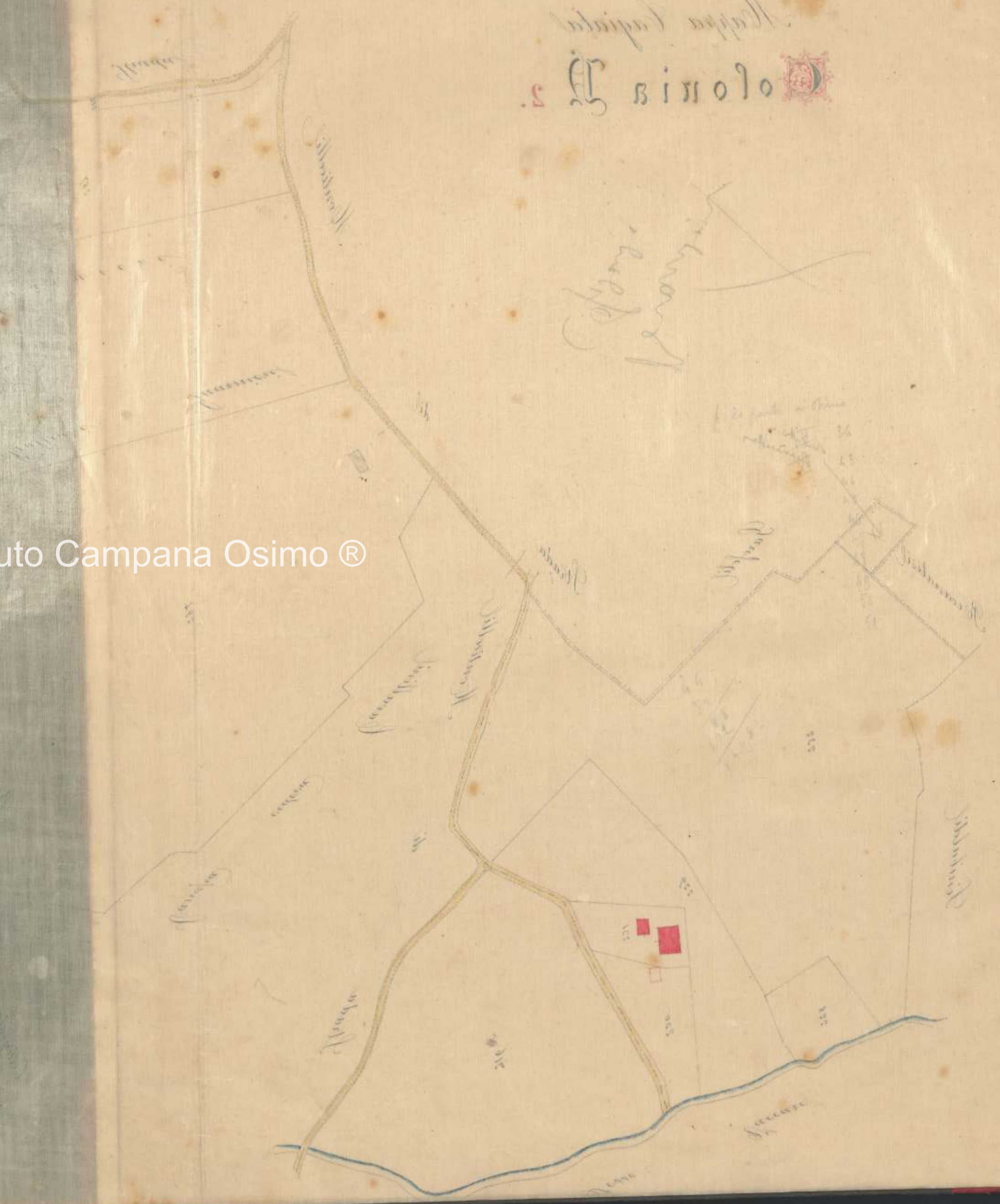
*Handwritten notes:*  
C. 1. 1. 1.  
C. 1. 1. 1.

*Handwritten labels:*  
Montebello  
Bullone  
Fiume

*Handwritten labels:*  
Montebello  
Bullone  
Fosco  
Collegata di Castiglione

Scala di 1 a 2000

Mappe Capitate  
di **GRINOLA**

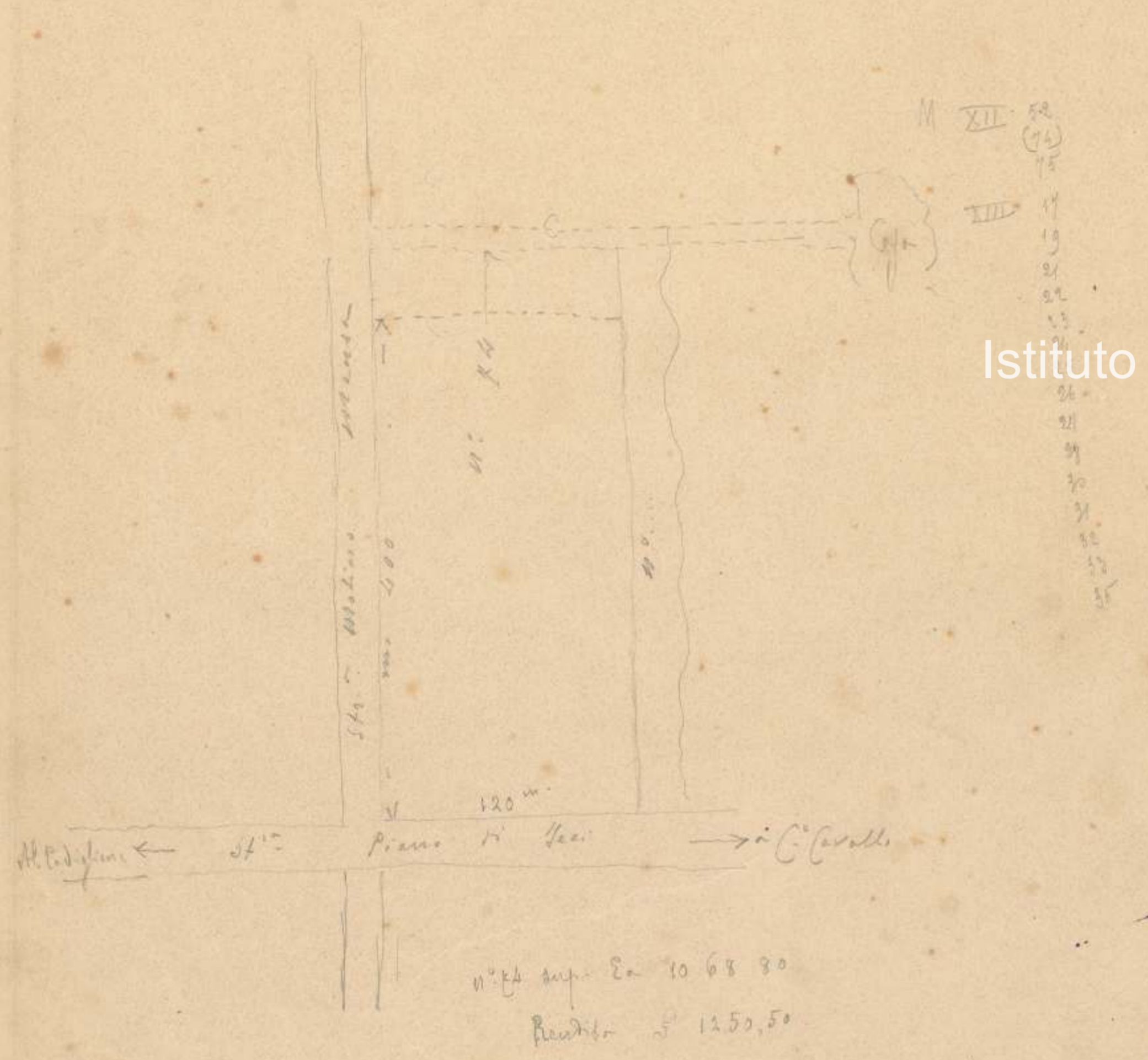


Istituto Campana Osimo ®

Mappe (inverted)  
**S. G sinolo**



Istituto Campana Osimo ®



A. E. **A. Sinolo**

Colonia Pagliarici Mazzano

Mappale 30 b.

Triangolo a =	m. 163 X 125/2 =	m. q.	10 182
" b =	" 196 X 42/2 =	"	4 802
" c =	" 168 X 12/2 =	"	1 428


Complet. sam. mappale 30 b = 16 412

Mappale 35 c.

Triangolo d =	m. 444 X 122/2 =	m. q.	2 20 84
" e =	" 444 X 102/2 =	"	2 24 22
" f =	" 330 X 62/2 =	"	1 02 30
" g =	" 280 X 42/2 =	"	6 5 80

Complet. sam. mappale 35 c = 6 63 16

Mappale 30 b	=	CU	16 412
" 35 c	=	"	6 63 16
			<u>8 22 33</u>



*Colonia Agraria di Foggia*

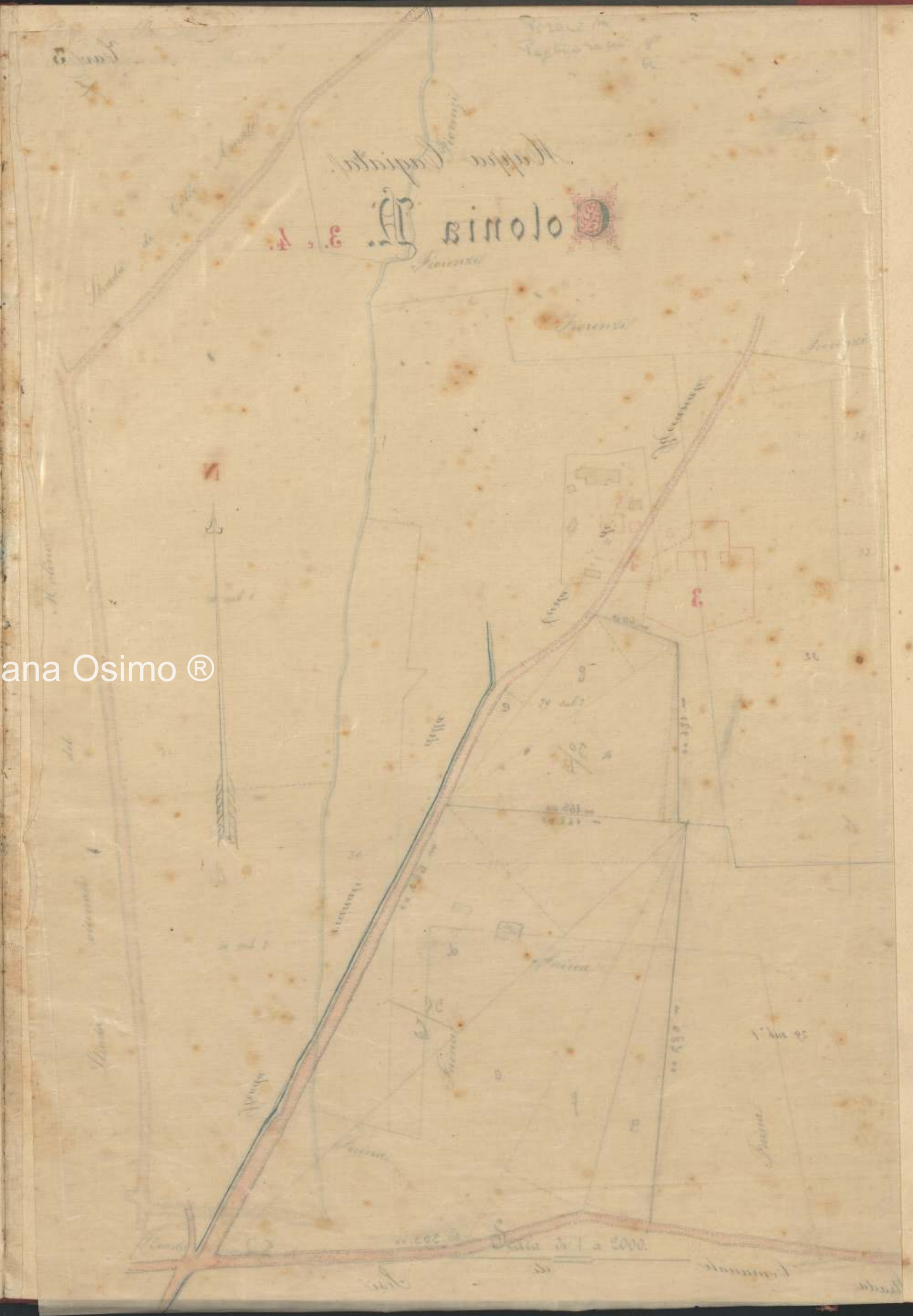
12.25	<del>12.25</del>
10.00	<del>10.00</del>
2.25	<del>2.25</del>
24.50	24.50
2.00	<del>2.00</del>
26.50	26.50

Completo a. 2015 - 12.25  
 Completo a. 2014 - 10.00  
 Completo a. 2013 - 2.25

32.50  
 32.50

32.50  
 32.50

32.50





Pirone in  
Papularia

Colonna Papale  
di Comunità Agraria di Anzio

Mappa Cagiata.  
Colonia N. 3. e 4.

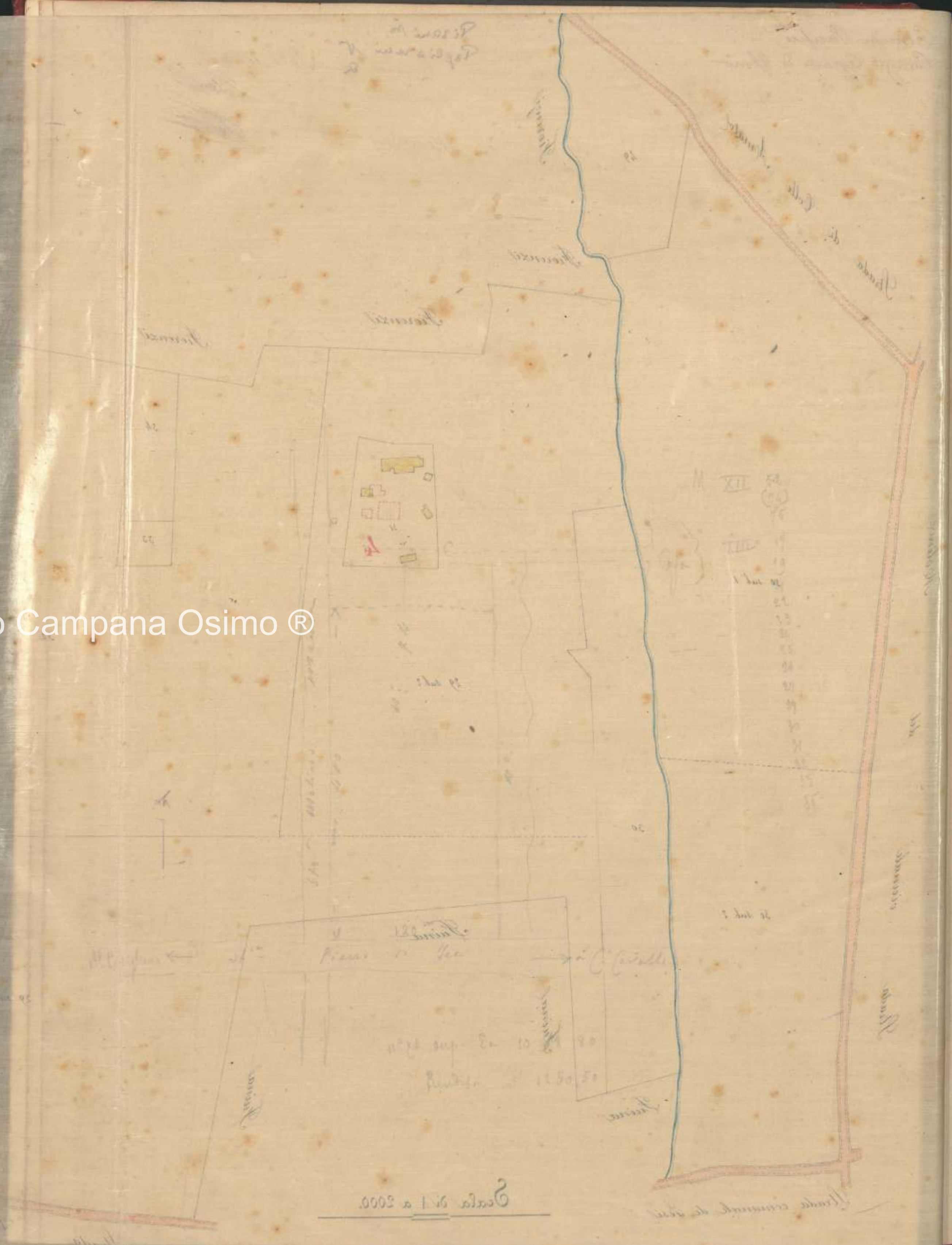


Istituto Campana Osimo ®

Scala di 1 a 2000.

sinolo

Istituto Campana Osimo ®



Scala di 1 a 2000



Nuglia Cagliata  
Colonia N. 3 4


Istituto Campana Osimo ®

Scala di 1 a 2000

*Mappa Cagiata.*  
**C**olonia *N. 5.*

*M. XV*  
19  
20  
21

Istituto Campana Osimo ®



*Scala di 1 a 2000*

Mappe Capitole  
a. **Colonia**



Istituto Campana Osimo ®

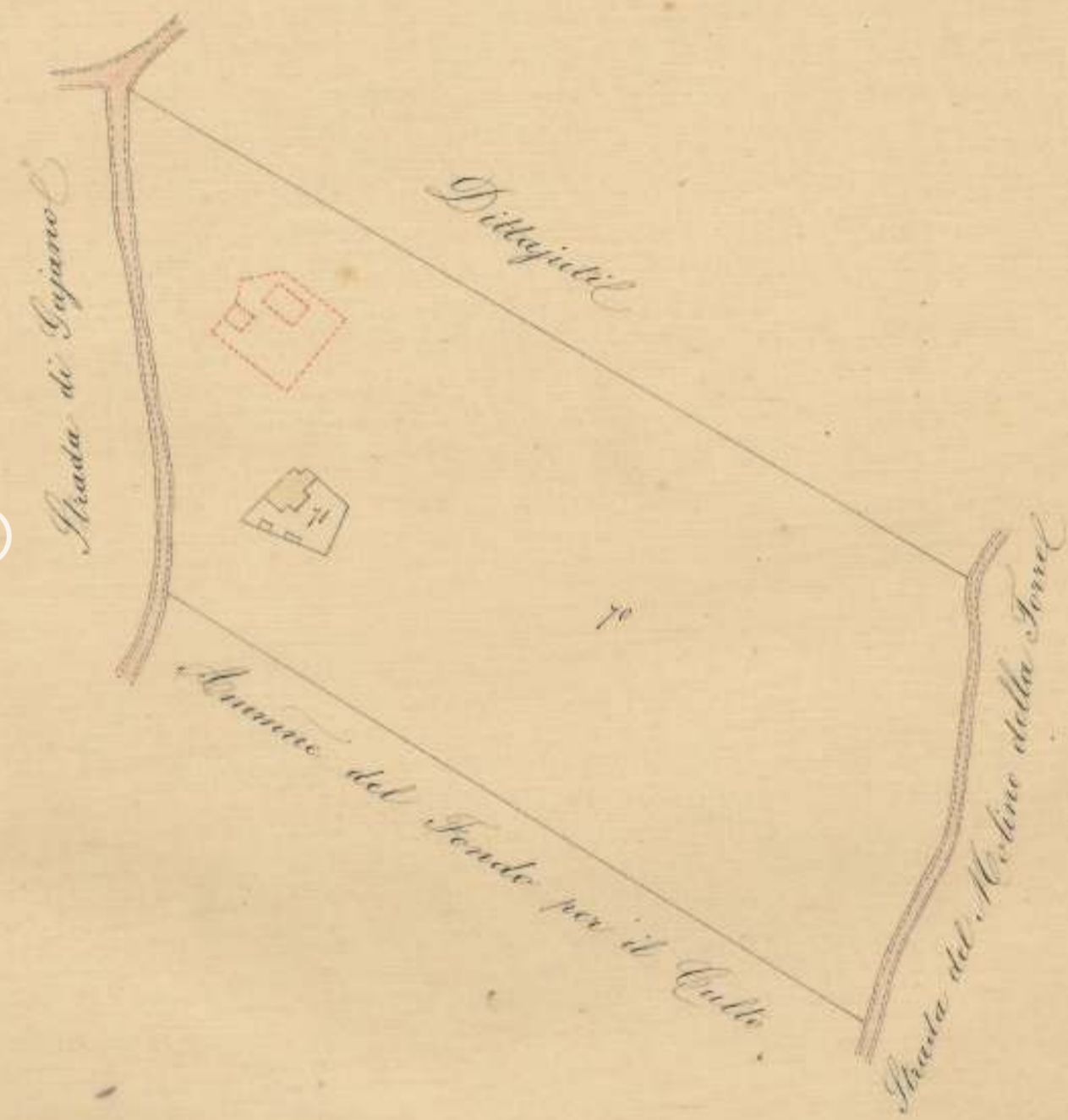
Andate lungo via colseini

Mapa M. S. Pietrof.

**C**olonia N. 6.

H. II 15  
48  
63

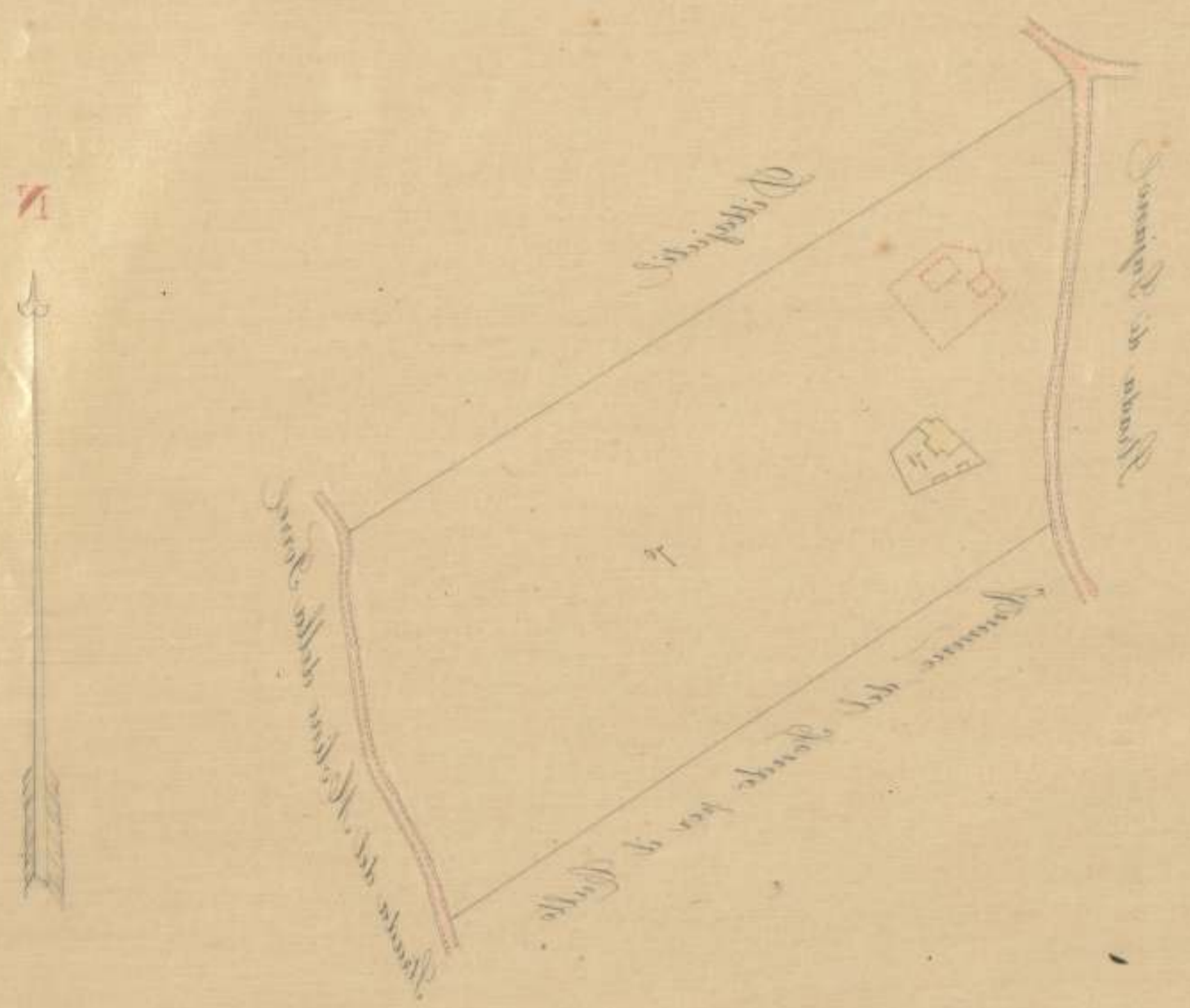
Istituto Campana Osimo ®



Scala di 1 a 2000

*Handwritten text above the title, possibly a name or date.*

# Colonia **D**

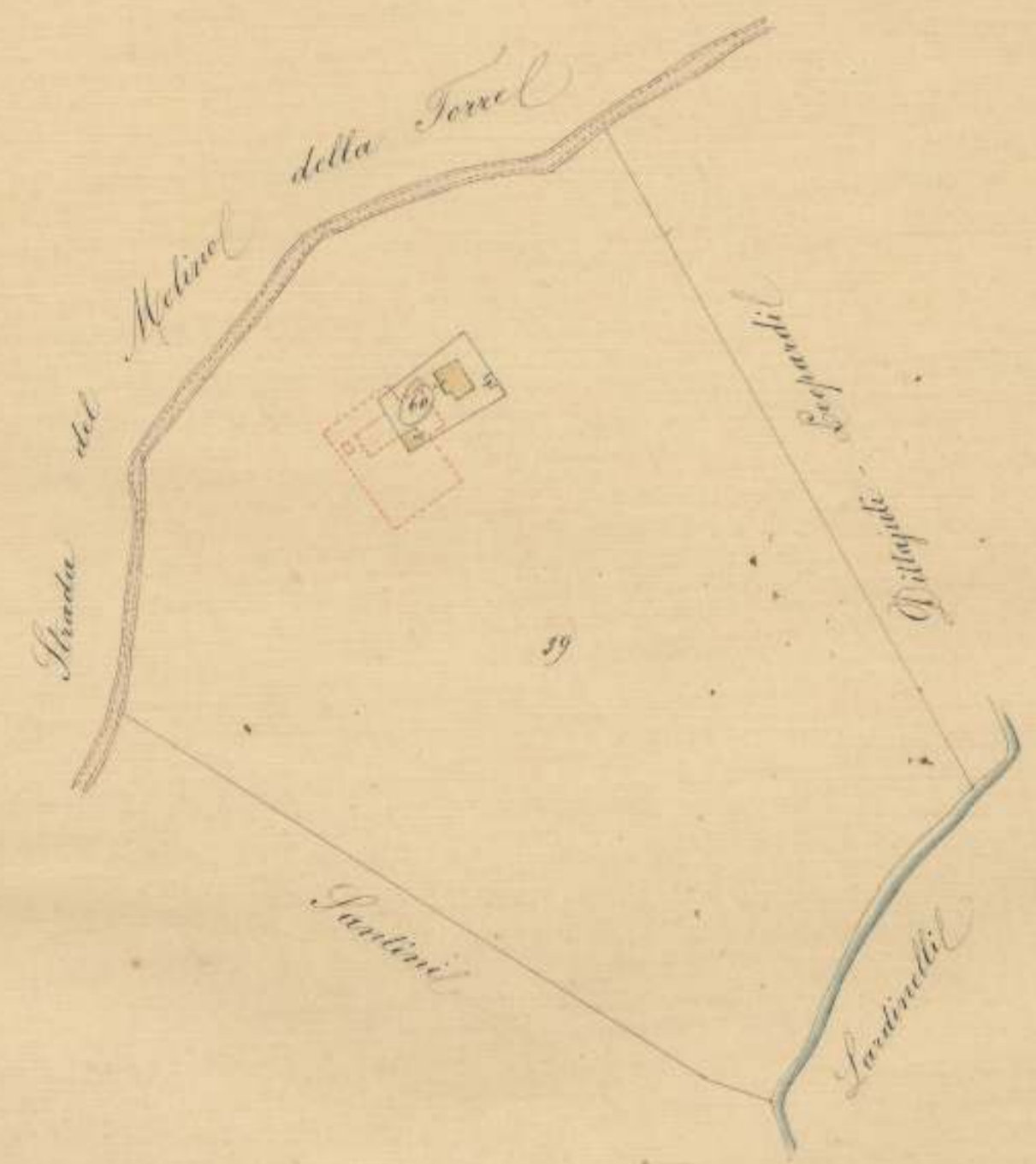


Istituto Campana Osimo ®

Piano Luigi ora Scarami Sub

Mapa M. S. Pietro.  
Colonia D. 7.

H - VI  
14  
15  
16  
17



Istituto Campana Osimo ®

Scala di 1 a 2000



Mappe. M. P. P. P.  
I. **A** sinolo **D**



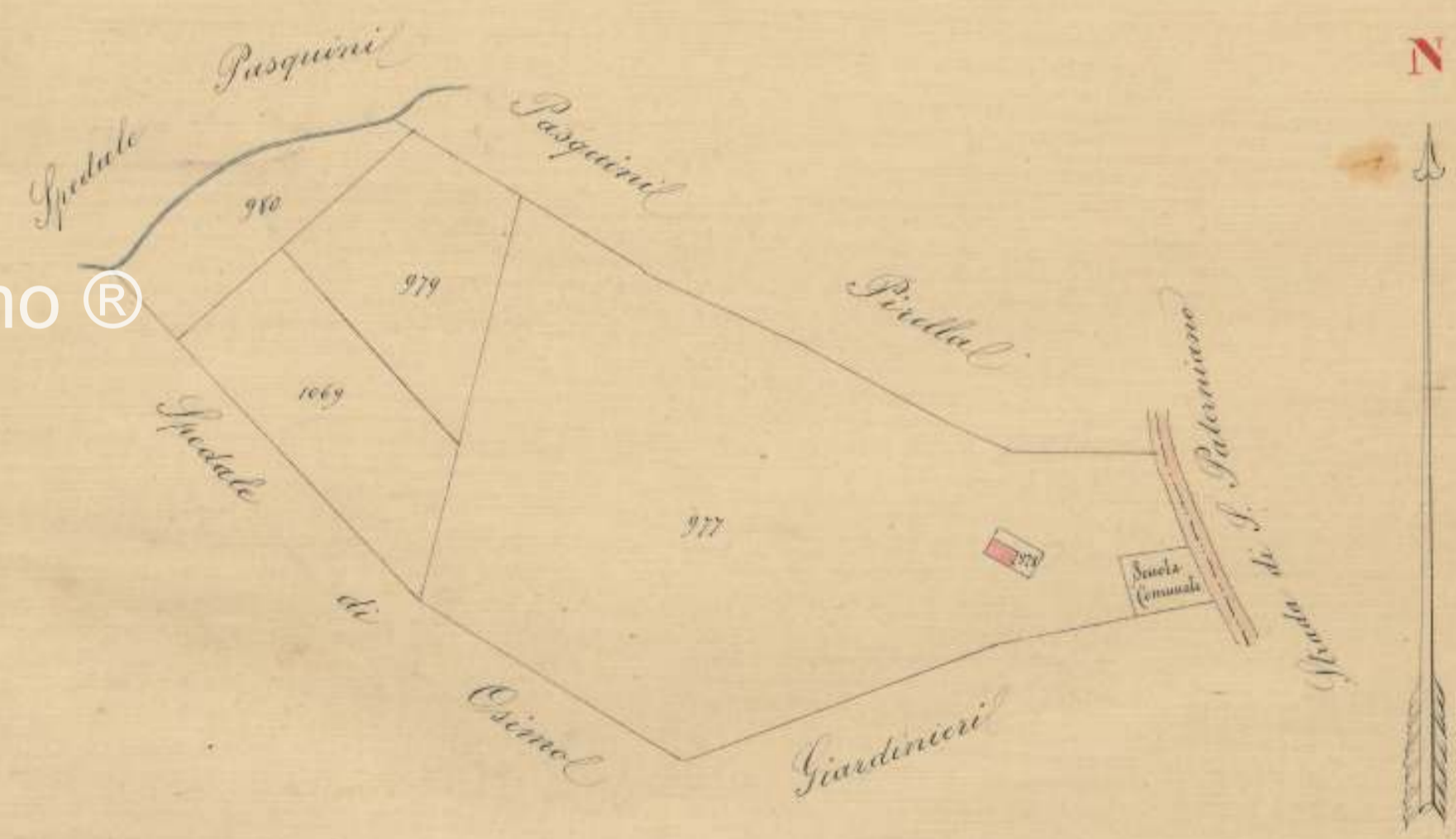
Istituto Campana Osimo ®

Mappa M. S. Pietro.

**C**olonia N. 8.

H-I  
32  
24  
36

Istituto Campana Osimo ®



Scala di 1 a 2000

Mappe M. S. Nicolò  
8. Colonia A. **D**



Istituto Campana Osimo ®

Mappa M.<sup>a</sup> Cernol.

**C**olonia D. 9.

E *IV* 46  
51  
52  
53

Istituto Campana Osimo ®



Scala di 1 a 2000

Mappe M. Carlo  
e. G. Binolo D



Istituto Campana Osimo ®

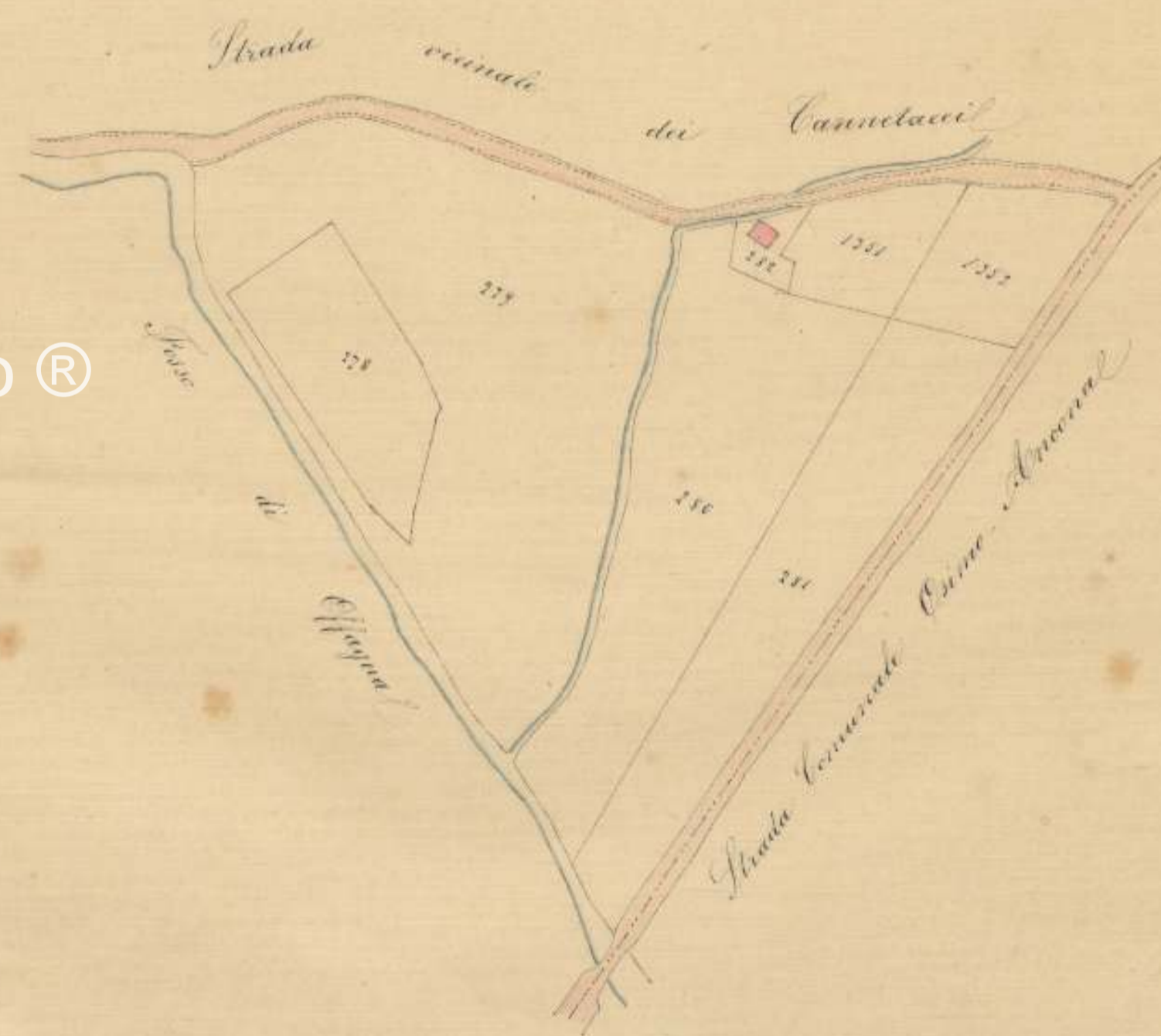
Scala di 1:2000

*Mappa M. Gallot.*

**Colonia N. 10.**

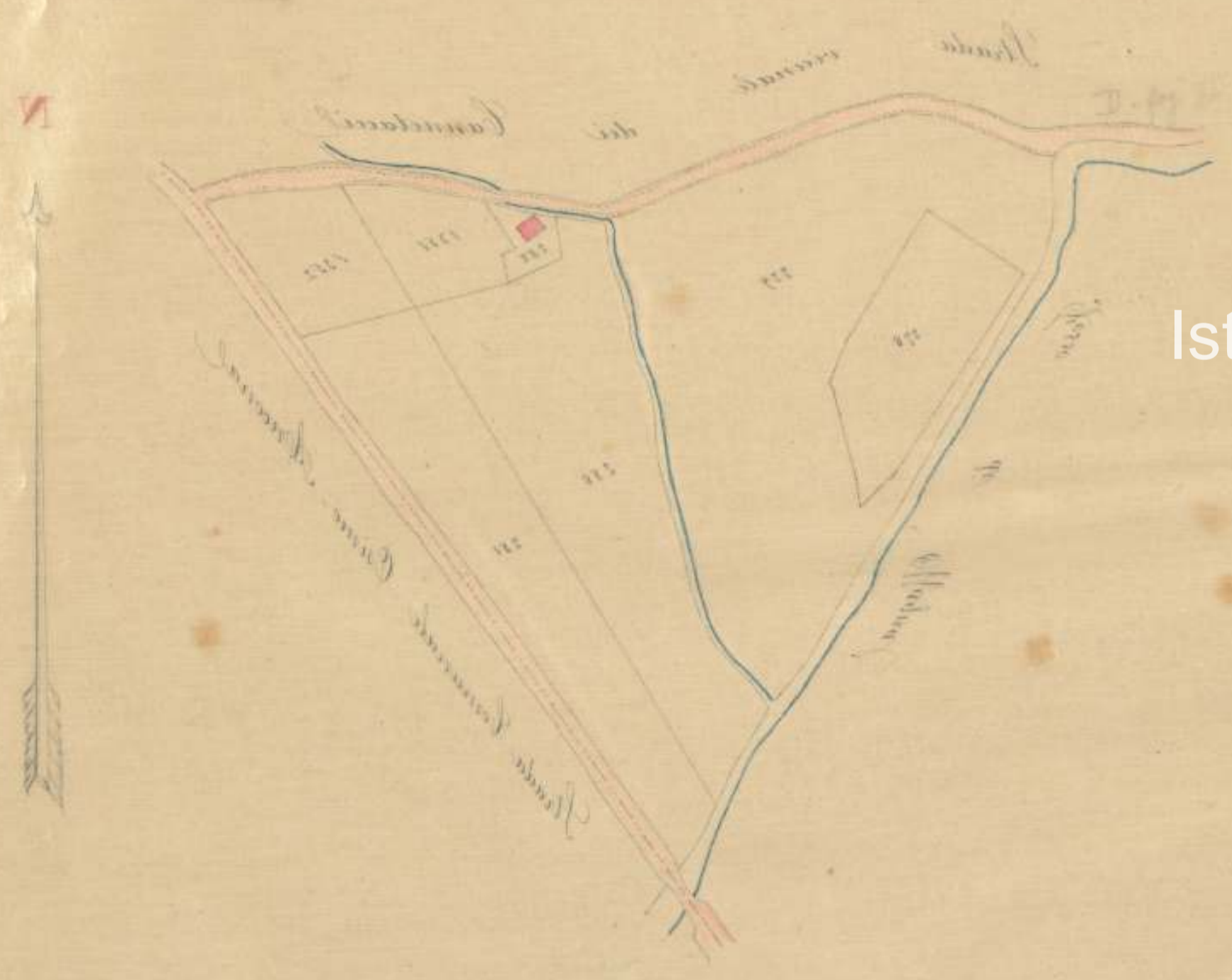
*D. fog. II*  
51  
52  
53  
54  
55  
56  
57  
58  
59  
60  
61  
62  
63  
64  
65  
66  
67  
68  
69  
70  
71  
72  
73  
74  
75  
76  
77  
78  
79  
80  
81  
82  
83  
84  
85  
86  
87  
88  
89  
90  
91  
92  
93  
94  
95  
96  
97  
98  
99  
100

Istituto Campana Osimo ®



*Scala di 1 a 2000*

Mappe M. S. S. S.  
101. **Colonia** **D**



Istituto Campana Osimo ®

Col. 112 - D fog. II - 114 24  
 115 25  
 116 26  
 117 27  
 118 28  
 119 29  
 120 30  
 121 31  
 122 32  
 123 33  
 124 34  
 125 35  
 126 36  
 127 37  
 128 38  
 129 39  
 130 40

Manca nell'urbano di 14 delle colonne 114  
 che restano:  
 D fog. II  
 114  
 115  
 116  
 117  
 118  
 119  
 120  
 121  
 122  
 123  
 124  
 125  
 126  
 127  
 128  
 129  
 130

Col. 112 - D fog. I  
 112  
 113  
 114  
 115  
 116  
 117  
 118  
 119  
 120  
 121  
 122  
 123  
 124  
 125  
 126  
 127  
 128  
 129  
 130

Mappe N. Gallo.

Colonia D. 11. 12. 13.



Scala di 1 a 2000.



11. *Palazzo degli oratori della Chiesa*  
12. *Palazzo del Comune*  
13. *Palazzo dell'ingegnere or. Antonio Grotto*

Mappa M. Gallo.

**Colonia D. 11. 12. 13.**



Scala di 1 a 2000.

Istituto Campana Osimo ©

*Mappa di M. Gallo*  
**Colonia** 11. 12. 13.



Istituto Campana Osimo ©

Scala di 1 a 2000

11. 12. 13. **C**vinolo **D**



Istituto Campana Osimo ®

Mappa M. Gallo.  
**Colonia N. 14.**

Faint handwritten notes on the left page, including the characters 'II' and 'H'.

Istituto Campana Osimo ®

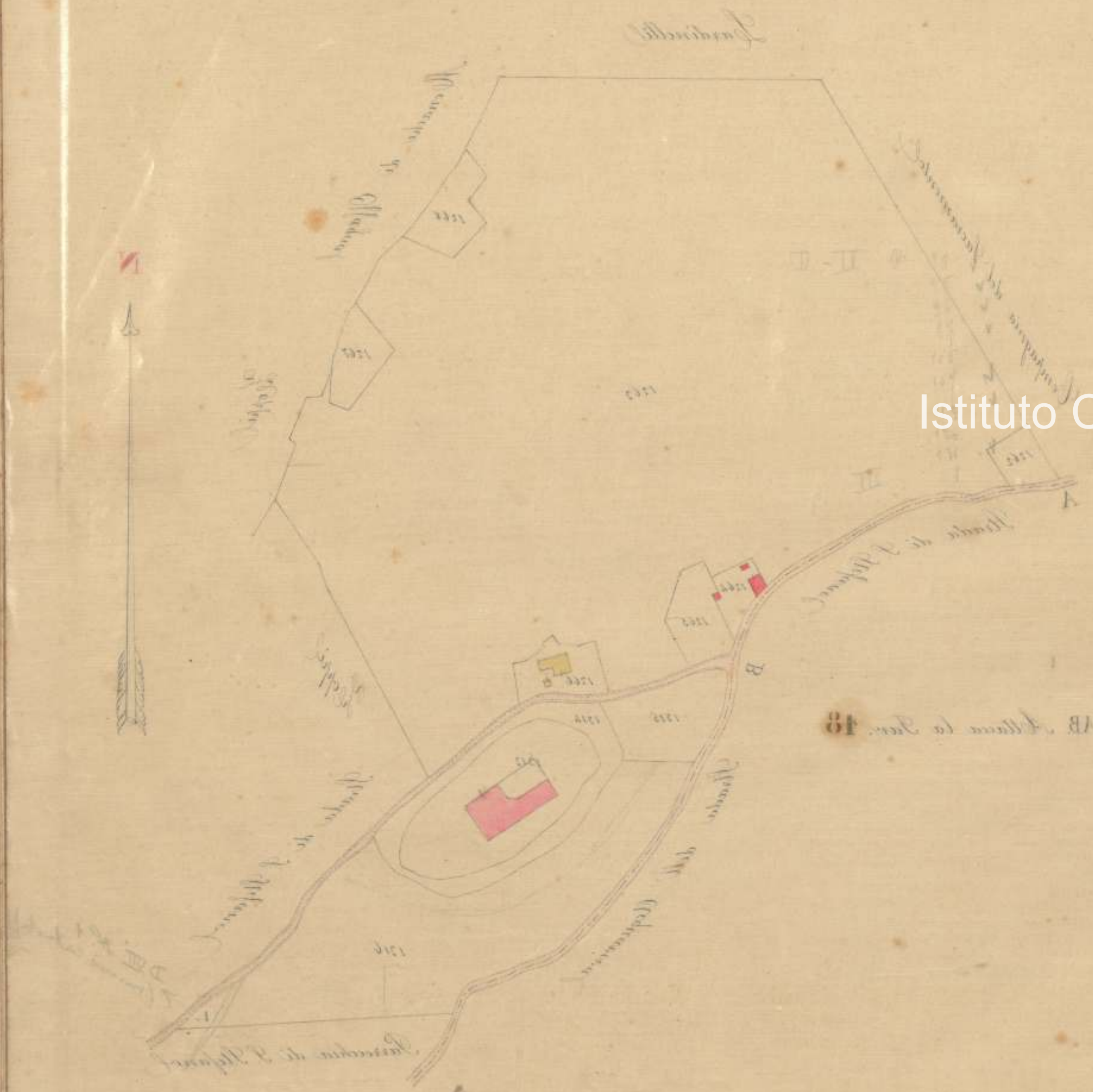


AB. Attaca la Tav. 18

Scala di 1 a 2000

Mappe di S. Paolo

# Colonia A.



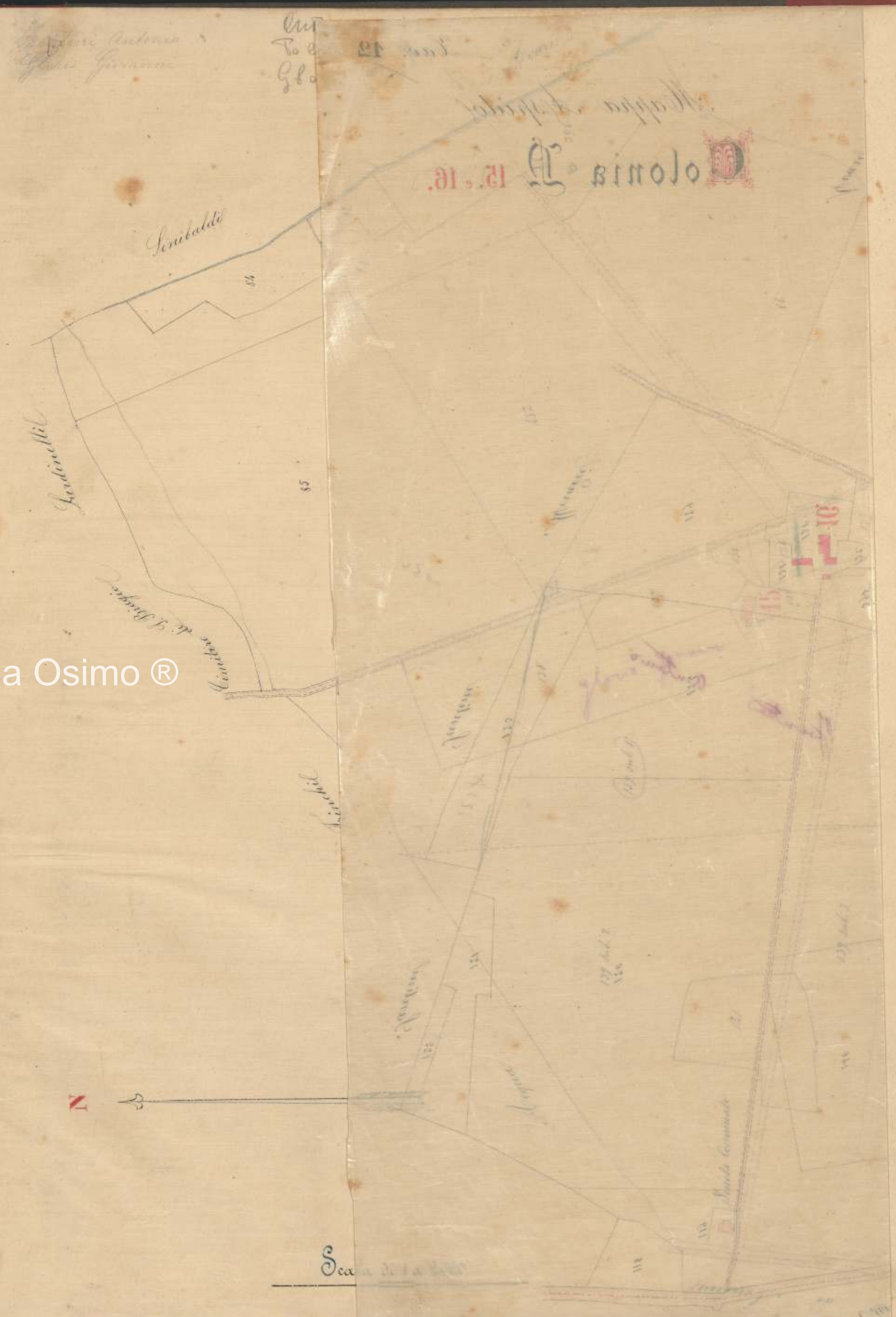
Istituto Campana Osimo ®

Scale 1:2000

AB. Scale 1:2000

175  
21  
36

C fog II  
17  
18  
19  
20  
21  
22  
23  
24  
25  
26  
27  
28  
29  
30  
31  
32  
33  
34  
35  
36  
37  
38  
39  
40



Istituto Campana Osimo ®

Mapa Aspidos

Colonia D 15. e 16.



Antonello  
Volente di  
Gloria r.

Don Antonio  
Giovanni

Istituto Campana Osimo ®

Scala di 1 a 2000

21. 27. 1816



Istituto Campana Osimo ®

Scale 1:2000





Mappa Aspidol.

**C**olonia N. 17.

cuq. 3-

CHI  
II 51

Istituto Campana Osimo ®



Scala di 1 a 2000

Mappe di Spina  
II. Al solo



Istituto Campana Osimo ®

Mapa M. Regoel.

**C**olonia D. 18.

B 4 T' 11  
12  
13  
14  
15  
16  
17  
18  
19  
20

Istituto Campana Osimo ®



Scala di 1 a 2000

Mappa M. N. 1742

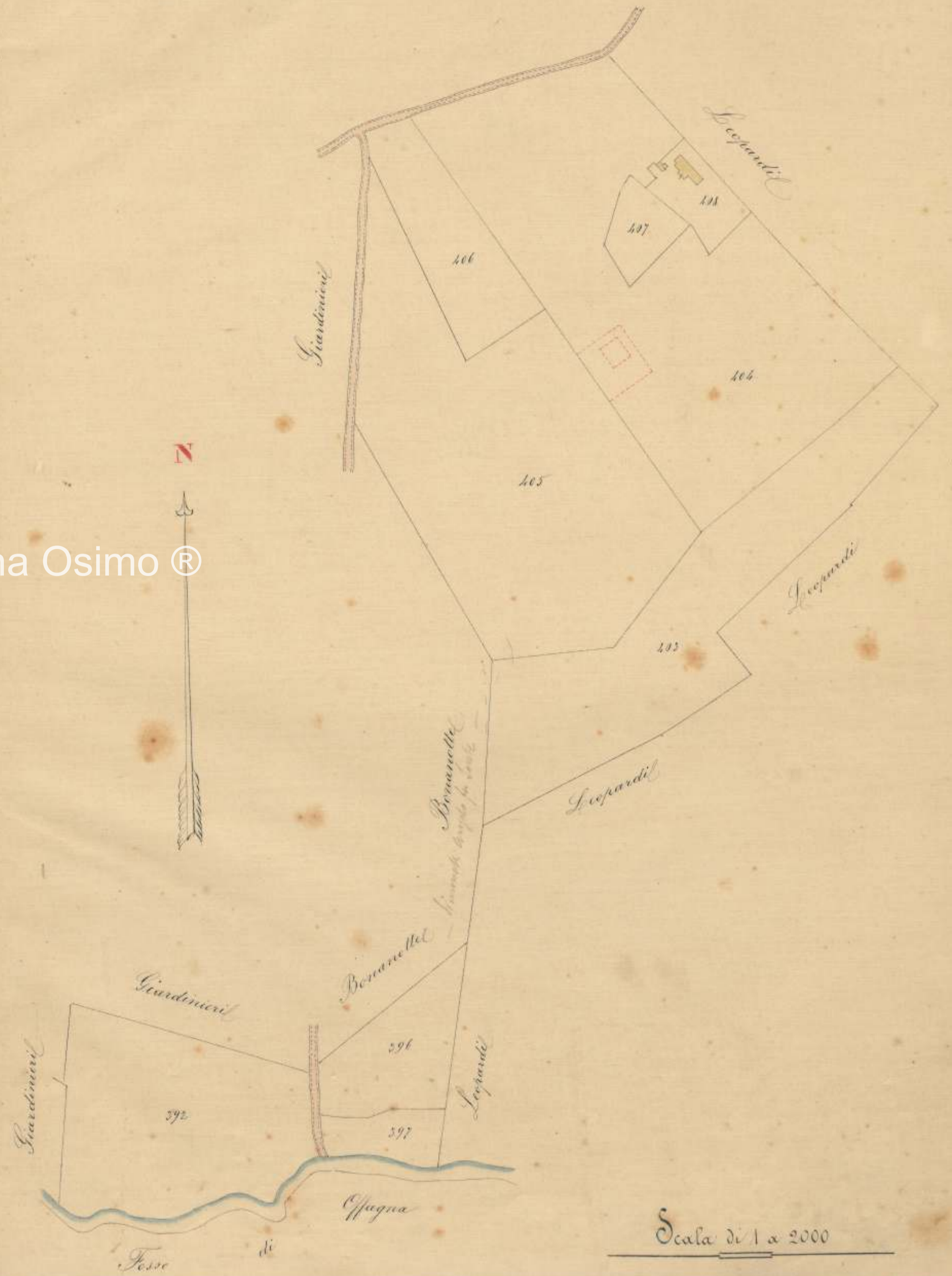
81. **O**limo **D**



Istituto Campana Osimo ®

D-I 70  
II 71  
10  
11  
12  
13  
20  
26  
28

Istituto Campana Osimo ®



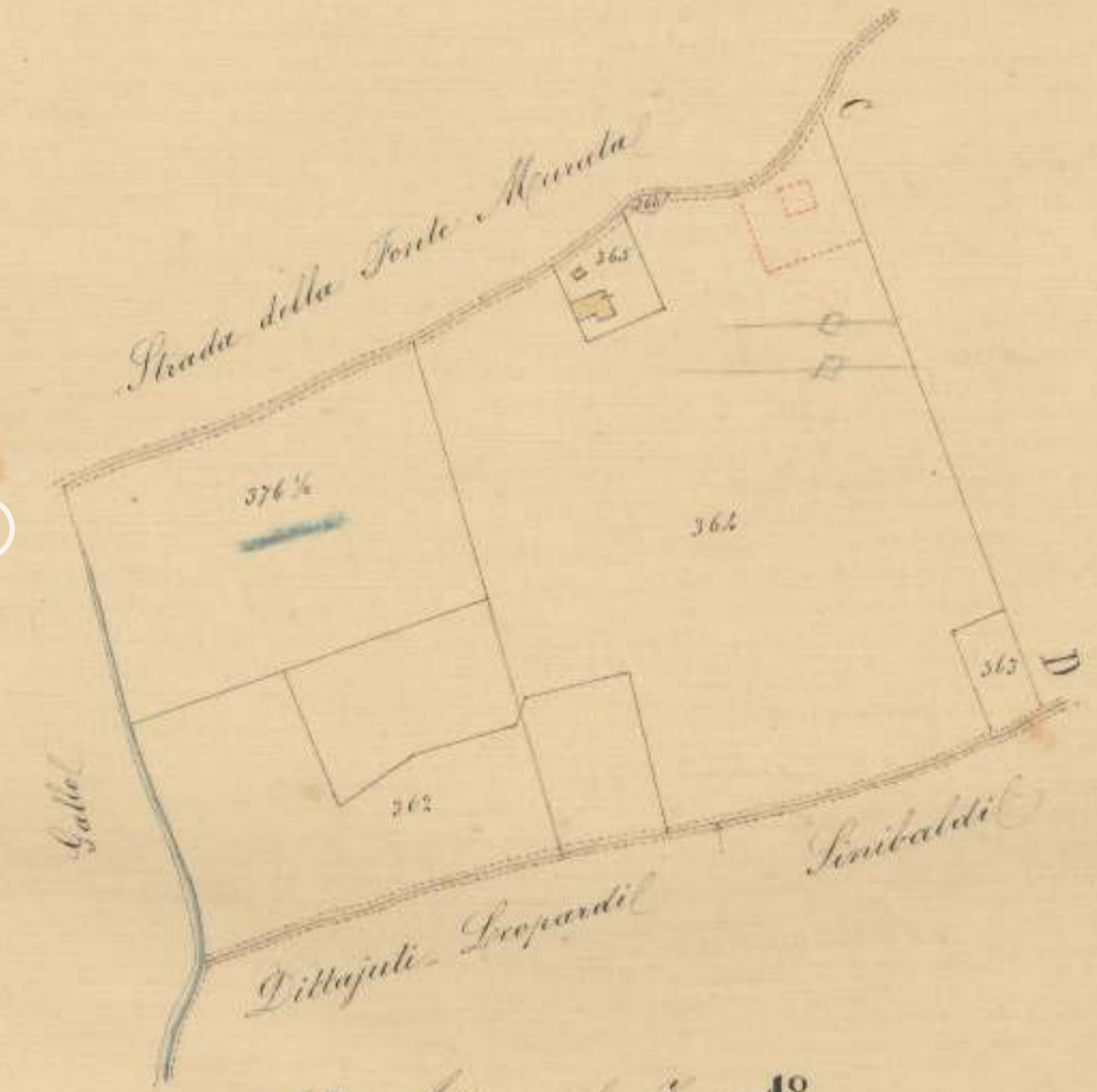
Scala di 1 a 2000



*Mappa M.<sup>a</sup> Cornol*  
**Colonia D. 20.**

E-II 57  
50

Istituto Campana Osimo ®



C.D. *Altra la Cav.* 18

Scala di 1 a 2000.



*Mappe di Campagna Osimo*  
**Osimo**

N



Istituto Campana Osimo ®

*Ed. Osimo in 18*

*Scala 1:2000*

Paoloni Sante  
na Gatti Paleffe

Mappa M. Gallo.  
**Colonia N. 21.**

D. IV 112  
113

Istituto Campana Osimo ®



Scala di 1 a 2000

*Handwritten notes at the top of the page, possibly a title or reference.*

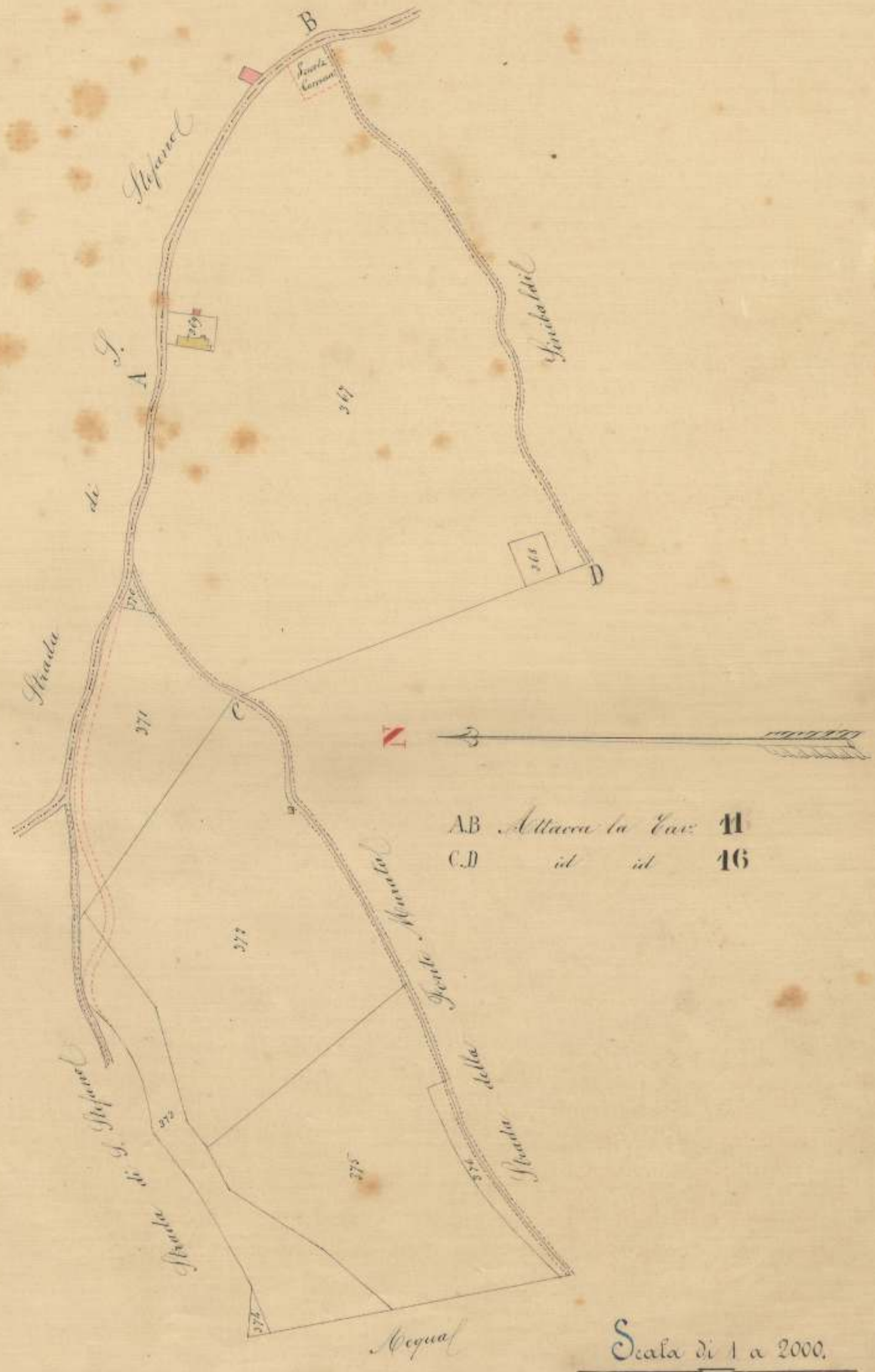
*Mappe M. Sall...*  
**Colonis A. 18**

N



Istituto Campana Osimo ®

Mappa M. Carol.  
Colonia D. 22.



Istituto Campana Osimo ®

11  
12  
13  
14  
15  
16  
17  
18  
19  
20  
21  
22  
23  
24  
25  
26  
27  
28  
29  
30  
31  
32  
33  
34  
35  
36  
37  
38  
39  
40  
41  
42  
43  
44  
45  
46  
47  
48  
49  
50  
51  
52  
53  
54  
55  
56  
57  
58  
59  
60  
61  
62  
63  
64  
65  
66  
67  
68  
69  
70  
71  
72  
73  
74  
75  
76  
77  
78  
79  
80  
81  
82  
83  
84  
85  
86  
87  
88  
89  
90  
91  
92  
93  
94  
95  
96  
97  
98  
99  
100

E - II  
11  
12  
13  
14  
15  
16  
17  
18  
19  
20  
21  
22  
23  
24  
25  
26  
27  
28  
29  
30  
31  
32  
33  
34  
35  
36  
37  
38  
39  
40  
41  
42  
43  
44  
45  
46  
47  
48  
49  
50  
51  
52  
53  
54  
55  
56  
57  
58  
59  
60  
61  
62  
63  
64  
65  
66  
67  
68  
69  
70  
71  
72  
73  
74  
75  
76  
77  
78  
79  
80  
81  
82  
83  
84  
85  
86  
87  
88  
89  
90  
91  
92  
93  
94  
95  
96  
97  
98  
99  
100

Scala di 1 a 2000.

Mappe M. Veneto  
22. **O** simo



Istituto Campana Osimo ®

*Spianata Giuseppe in Mercurio* 01 2000

*Mappe N. 11*

# Colonia N. 23



III 58  
 67  
 72  
 80  
 102  
 115  
 132  
 IV 33  
 40



Istituto Campana Osimo ®

Scala di 1 a 2000

*Mappa M. Pagola*


**Colonia N. 23.**



Scala di 1 a 2000

*Mappe di Campagna Osimo*

39 **C**ampagna Osimo



Istituto Campana Osimo ®

Scala di 10000



Carta di ...

... ..

# Colonia **D**



Istituto Campana Osimo ®

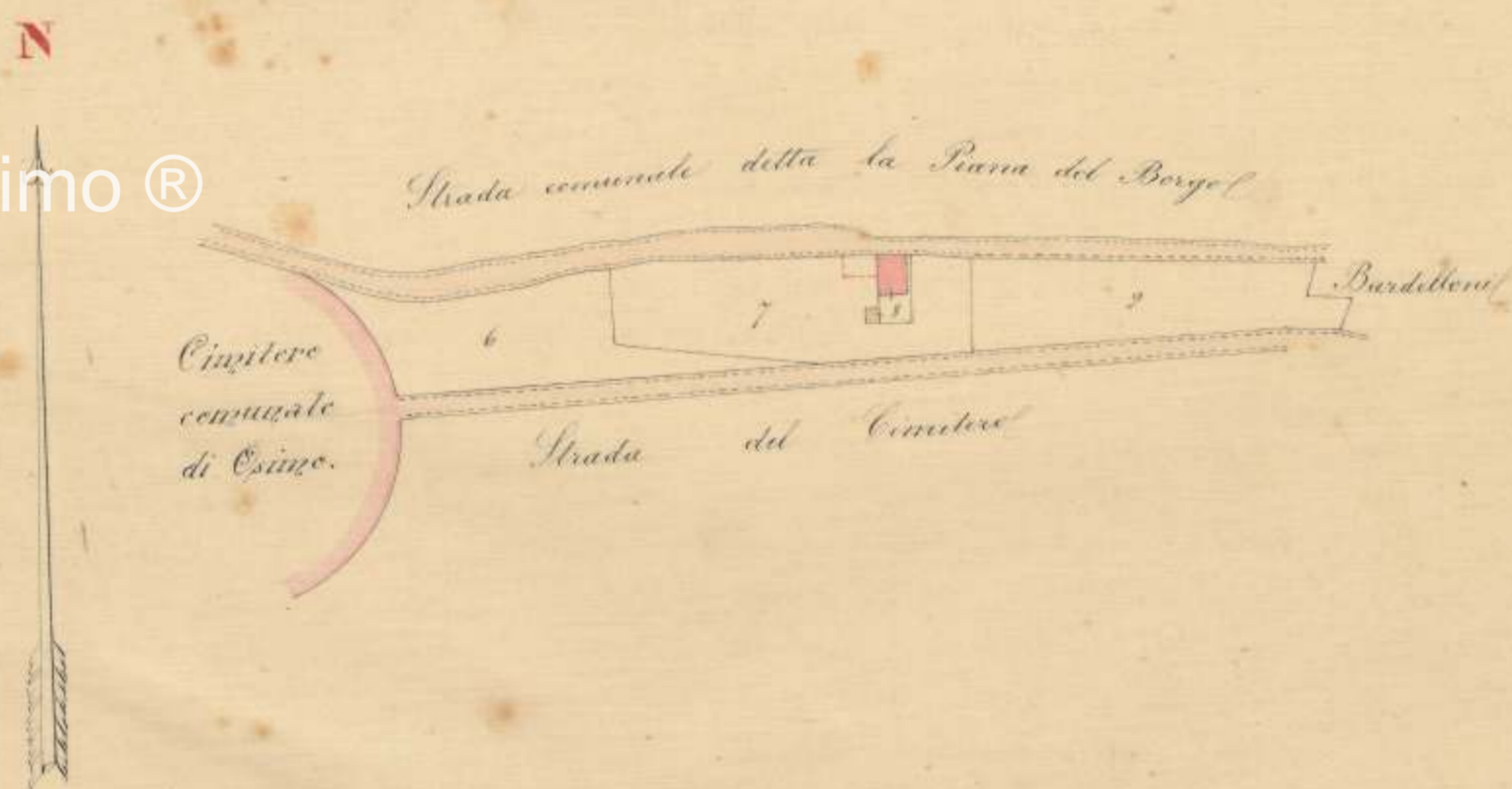
Scala 1:5000

Mappa M. S. Pietro.

Colonia N. 24.

H - II  
12  
13  
14

Istituto Campana Osimo ®

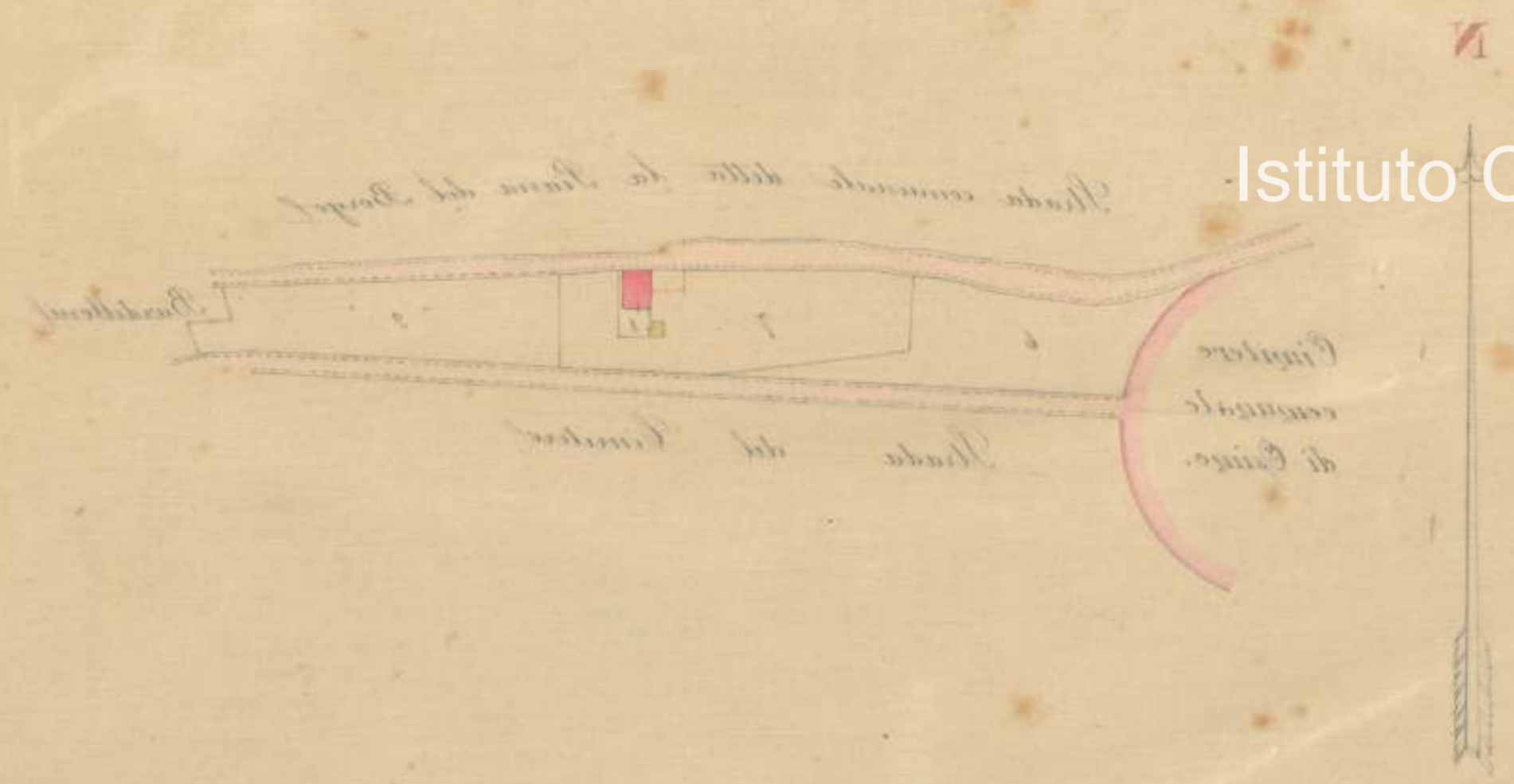


Scala di 1 a 2000

*Colonna di S. Pietro*

*Mappe M. S. Pietro*  
**Colonia S. 24.**

11  
12  
13




Istituto Campana Osimo ®



Istituto Campana Osimo ®

Istituto Campana Osimo ®

Istituto Campana Osimo ®

The image shows the front cover of an antique book. The cover is decorated with a traditional marbled paper pattern, often referred to as a 'stone' or 'shell' pattern. This pattern consists of irregular, organic shapes in shades of deep red and burnt orange, outlined by thin, dark green veins. The overall effect is a dense, intricate, and somewhat cellular texture. The book is bound in a dark red, possibly leather or cloth, spine and corners. The text 'Istituto Campana Osimo ®' is printed in a clean, white, sans-serif font across the center of the cover.

Istituto Campana Osimo ®



Istituto Campana Osimo ®

6

mpana

67